

# State of Wyoming Corner Record

(In compliance with the *CORNER PERPETUATION AND FILING ACT*, Wyoming Statutes, 1997 Section 33-29-140 et. seq., and the Rules and Regulations of the Board of Professional Engineers and Professional Land Surveyors)

Reverse side of this form may be used if more space is needed.


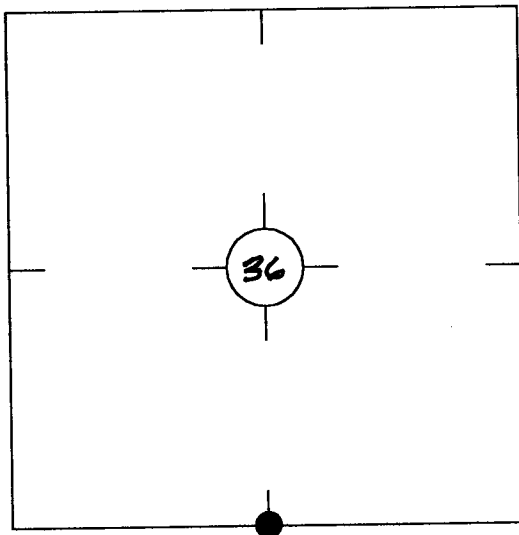
Record of original survey and citation of source of historical information (if corner is lost or obliterated). Description of corner monumentation evidence found and/or monument and accessories established to perpetuate the location of this corner. Sketch of relative location of monument, accessories, and reference points with course and distance to adjacent corner(s) (if determined in this survey). Method and rationale for re-establishment of lost or obliterated corner.

RED GRANITE STONE 6" x 5" x 10"  
 LAYING ON SIDE. MARKED WITH  
 "1/4" ON NORTH FACE. AND  
 UNDER EAST-WEST FENCE.  
 RESET STONE AND SET A  
 TPOST ALONG SIDE.

249026  
 LARAMIE COUNTY CLERK  
 CHEYENNE, WY.  
 1999 APR - 7 PM 1:04

Project Coordinate: North 293579.36 Project Coordinate: East 714728.58

T16N R68W 6PM  
 Monument location



Monument Inscription

Date of Field Work: AUG 16, 1998 Office Reference: IME 84182S, PT 1218

### Cross Index Plat

	1	2	3	4	5	6	7	8	9	10	11	12	13	14	15	16	17	18	19	20	21	22	23	24	25
A																									
B																									
C		6	5	4	3	2	1																		
D																									
E																									
F																									
G																									
H																									
I																									
J																									
K																									
L																									
M																									
N																									
O																									
P																									
Q																									
R																									
S																									
T																									
U																									
V																									
W																									
X																									
Y																									
Z																									

Firm/Agency, Address

this corner record provided by:  
**HAMILTON  
 LAND  
 SURVEYING**


102 West Remahorn, Ste. 201  
 Dubois, WY: 307-465-2070

A WYOMING COMPANY PROVIDING:  
 COMMERCIAL - RESIDENTIAL - INDUSTRIAL  
 OIL & GAS - WATER RIGHTS - CONSTRUCTION  
 AND SUBDIVISION LAND SURVEYING SERVICES



This corner record was prepared by me or under my direction and supervision.

SEAL & SIGNATURE



County: LARAMIE, Wyoming

Corner Name: SOUTH ONE QUARTER, Section: 36, T 16N, R 68W, 6TH P.M., Cross-Index No.: Z-23

SBRPEPLS/PLSW: March 1994; PLSW January 1998